



**Beaufort County Public Works**  
**Stormwater Infrastructure**  
 Project Summary

**Project Summary:** Westboro Road

**Activity:** Routine/Preventive Maintenance

**Duration:** 05/26/2021 - 03/01/2022

**Narrative Description of Project:**

Repaired a sinkhole. Replaced (1) crossline pipe. Installed rip rap for erosion control.

**2021-552 / Westboro Road**

	<b>Labor Hours</b>	<b>Labor Cost</b>	<b>Equipment Cost</b>	<b>Material Cost</b>	<b>Contractor Cost</b>	<b>Indirect Labor</b>	<b>Total Cost</b>
ASI / Asphalt Installation	32.00	\$933.28	\$290.82	\$53.60	\$0.00	\$413.20	\$1,690.90
AUDIT / Audit Project	1.50	\$49.11	\$0.00	\$0.00	\$0.00	\$30.32	\$79.43
CLJS / Cleaned up jobsite	16.00	\$520.56	\$51.88	\$68.94	\$0.00	\$158.48	\$799.86
CPRPL / Crossline Pipe - Replaced	16.00	\$520.56	\$77.50	\$717.75	\$0.00	\$337.52	\$1,653.33
HAUL / Hauling	48.00	\$1,399.62	\$703.61	\$863.13	\$0.00	\$912.08	\$3,878.44
SR / Sinkhole repair	20.00	\$459.00	\$53.24	\$133.08	\$0.00	\$255.60	\$900.92
STAGING / Staging Materials/Equipment	16.00	\$460.08	\$81.44	\$39.58	\$0.00	\$202.56	\$783.66
UTLOC / Utility locates	1.00	\$24.70	\$0.00	\$0.00	\$0.00	\$13.23	\$37.93
<b>Grand Total</b>	<b>150.50</b>	<b>\$4,366.91</b>	<b>\$1,258.49</b>	<b>\$1,876.08</b>	<b>\$0.00</b>	<b>\$2,322.99</b>	<b>\$9,824.47</b>

**(Before)**

**(During)**

**(After)**

**(No Picture Available)**







Project: Westboro Rd

Activity: Routine/  
Preventive  
Maintenance














Project #:  
2021-552

Township/SW Dist:  
Port Royal Island/6,9

Completed:  
March 2022

**Legend**

**Drainage Type**

-  Access Pipe
-  Bleeder Pipe
-  Channel Pipe
-  Channel
-  Stream
-  Crossline Pipe
-  Driveway Pipe
-  Lateral
-  Lateral Pipe
-  River
-  Road Pipe
-  Roadside
-  Roadside Pipe

012.525 50 75 100  
Feet

**1 inch = 83 feet**

Prepared By: BC Stormwater Management Utility

Date Print:09/21/22

File:C:\project summaries map\Westboro Rd\_2021-552