



**Beaufort County Public Works**  
**Stormwater Infrastructure**  
*Project Summary*

**Project Summary:** St Paul's Church Road

**Activity:** Routine/Preventive Maintenance

**Duration:** 09/10/2021 - 09/23/2021

**Narrative Description of Project:**

Project improved 6,439 L.F. of drainage system. Cleaned out 6,439 L.F. of roadside ditch. Jetted (1) crossline pipe and (27) driveway pipes. Installed rip rap and hydroseeded for erosion control.

**2022-507 / St Pauls Church Road**

	<b>Labor Hours</b>	<b>Labor Cost</b>	<b>Equipment Cost</b>	<b>Material Cost</b>	<b>Contractor Cost</b>	<b>Indirect Labor</b>	<b>Total Cost</b>
AUDIT / Audit Project	1.00	\$32.74	\$0.00	\$0.00	\$0.00	\$20.21	\$52.95
DPJT / Driveway Pipe - Jetted	32.00	\$1,045.09	\$613.12	\$117.56	\$0.00	\$658.56	\$2,434.33
HAUL / Hauling	76.00	\$2,340.78	\$1,296.08	\$490.35	\$0.00	\$1,515.68	\$5,642.89
HYDR / Hydroseeding	8.00	\$260.30	\$58.22	\$413.28	\$0.00	\$168.76	\$900.56
RSDCL / Roadside Ditch - Cleanout	96.00	\$2,950.27	\$624.87	\$187.56	\$0.00	\$1,853.44	\$5,616.14
<b>Grand Total</b>	<b>213.00</b>	<b>\$6,629.18</b>	<b>\$2,592.29</b>	<b>\$1,208.75</b>	<b>\$0.00</b>	<b>\$4,216.65</b>	<b>\$14,646.87</b>

**Before**



**During**



**After**



Project: St Pauls Church Rd/Josephine Dr.

Map #1

Activity: Routine/  
Preventive Maintenance

Project #:  
2022-507














Township/SW Dist:  
Port Royal Island/6,9

Completed:  
September 2021



**Legend**

**Drainage Type**

-  Access Pipe
-  Bleeder Pipe
-  Channel Pipe
-  Channel
-  Stream
-  Crossline Pipe
-  Driveway Pipe
-  Lateral
-  Lateral Pipe
-  River
-  Road Pipe
-  Roadside
-  Roadside Pipe

0 20 40 80 120 160  
Feet

**1 inch = 130 feet**

Prepared By: BC Stormwater Management Utility

Date Print: 05/26/22

File: C:\project summaries map\St Paul's Church RD/Josephine DRMap#1\_2022-507

Project: St Paul's Church Rd/  
Josephine Dr.  
Map#2

Activity: Routine/  
Preventive  
Maintenance

Project #:  
2022-507














Township/SW Dist:  
Port Royal/Island/6,9

Completed:  
September 2021



**Legend**

**Drainage Type**

-  Access Pipe
-  Bleeder Pipe
-  Channel Pipe
-  Channel
-  Stream
-  Crossline Pipe
-  Driveway Pipe
-  Lateral
-  Lateral Pipe
-  River
-  Road Pipe
-  Roadside
-  Roadside Pipe

0 35 70 140 210 280  
Feet

**1 inch = 210 feet**

Prepared By: BC Stormwater Management Utility

Date Print: 05/26/22

File: C:\project summaries map\St Paul's Church RD/Josephine DRMap#2\_2022-507



Project: St Paul's Church Rd/  
Josephine Dr.  
Map#3

Activity: Routine/  
Preventive  
Maintenance

Project #:  
2022-507

Township/SW Dist:  
Port Royal/Island/6,9

Completed:  
September 2021

Legend	
	Access Pipe
	Bleeder Pipe
	Channel Pipe
	Channel
	Stream
	Crossline Pipe
	Driveway Pipe
	Lateral
	Lateral Pipe
	River
	Road Pipe
	Roadside
	Roadside Pipe

0 25 50 100 150 200  
Feet

1 inch = 170 feet

Prepared By: BC Stormwater Management Utility

Date Print: 00/15/22

File: C:\project summaries map\St Paul's Church RD\Josephine DRMap#3\_2022-507



Project: St Paul's Church Rd/  
Josephine Dr.  
Map#4

Activity: Routine/  
Preventive  
Maintenance














Project #:  
2022-507

Township/SW Dist:  
Port Royal/Island/6,9

Completed:  
September 2021

**Legend**

**Drainage Type**

-  Access Pipe
-  Bleeder Pipe
-  Channel Pipe
-  Channel
-  Stream
-  Crossline Pipe
-  Driveway Pipe
-  Lateral
-  Lateral Pipe
-  River
-  Road Pipe
-  Roadside
-  Roadside Pipe

0 25 50 100 150 200  
Feet

**1 inch = 170 feet**

Prepared By: BC Stormwater Management Utility

Date Print: 00/15/22

File: C:\project summaries map\St Paul's Church RD/Josephine DRMap#4\_2022-507



Project: St Paul's Church Rd/  
Josephine Dr.  
Map#5

Activity: Routine/  
Preventive  
Maintenance

Project #:  
2022-507

Township/SW Dist:  
Port Royal/Island/6,9

Completed:  
September 2021

**Legend**

**Drainage Type**

- Access Pipe
- Bleeder Pipe
- Channel Pipe
- Channel
- Stream
- Crossline Pipe
- Driveway Pipe
- Lateral
- Lateral Pipe
- River
- Road Pipe
- Roadside
- Roadside Pipe

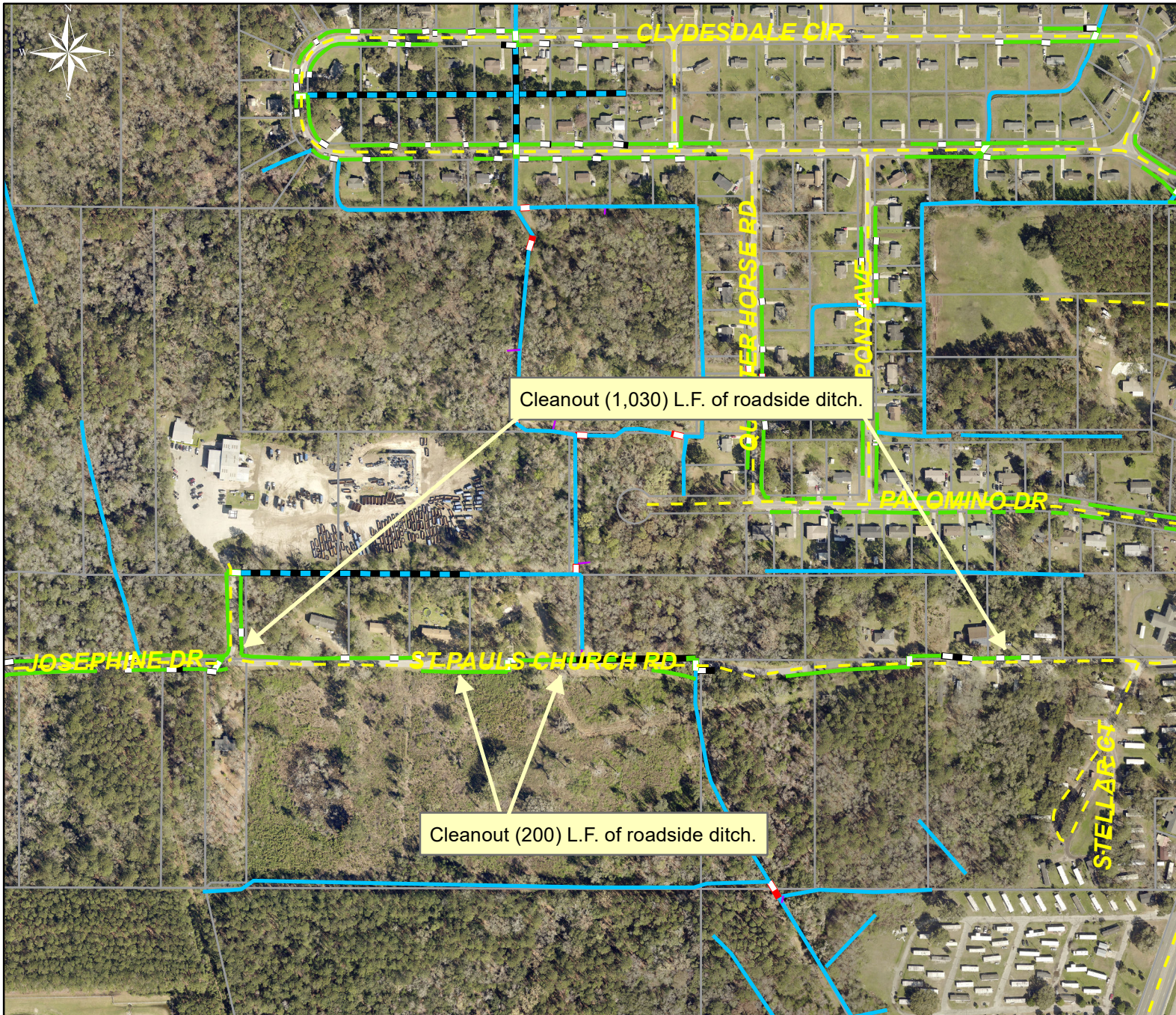
0 70140 280 420 560  
Feet

**1 inch = 420 feet**

Prepared By: BC Stormwater Management Utility

Date Print: 08/15/22

File: C:\project summaries map\St Paul's Church RD/Josephine DRMap#5\_2022-507



Project: St Paul's Church Rd/  
Josephine Dr.  
Map#6

Activity: Routine/  
Preventive  
Maintenance














Project #:  
2022-507

Township/SW Dist:  
Port Royal/Island/6,9

Completed:  
September 2021

**Legend**

**Drainage Type**

-  Access Pipe
-  Bleeder Pipe
-  Channel Pipe
-  Channel
-  Stream
-  Crossline Pipe
-  Driveway Pipe
-  Lateral
-  Lateral Pipe
-  River
-  Road Pipe
-  Roadside
-  Roadside Pipe

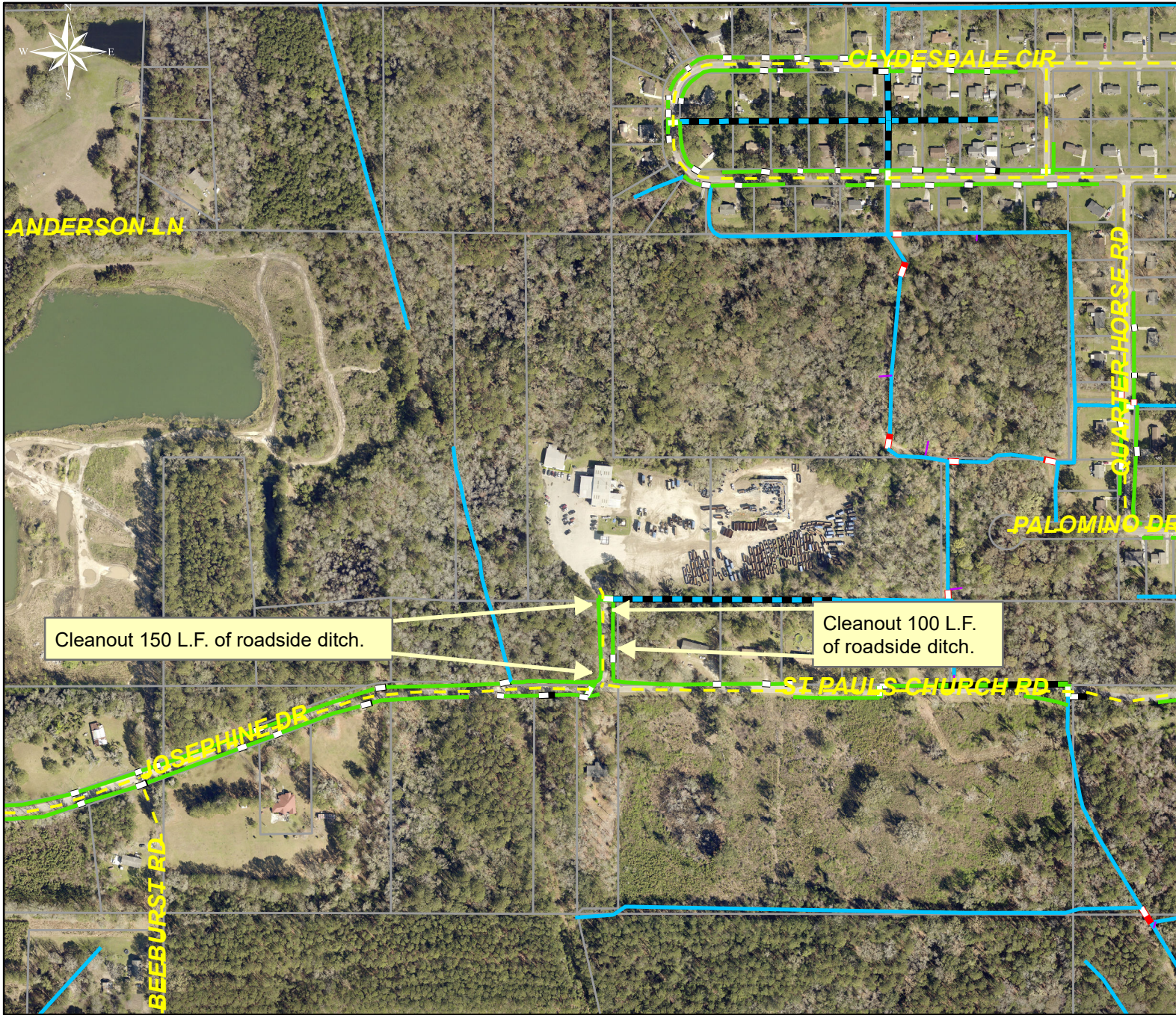
0 70 140 280 420 560  
Feet

**1 inch = 420 feet**

Prepared By: BC Stormwater Management Utility

Date Print: 08/15/22

File: C:\project summaries map\St Paul's Church RD/Josephine DRMap#6\_2022-507



Project: St Paul's Church Rd/  
Josephine Dr.  
Map#7

Activity: Routine/  
Preventive  
Maintenance

Project #:  
2022-507

Township/SW Dist:  
Port Royal/Island/6,9

Completed:  
September 2021

Legend	
<b>Drainage Type</b>	
	Access Pipe
	Bleeder Pipe
	Channel Pipe
	Channel
	Stream
	Crossline Pipe
	Driveway Pipe
	Lateral
	Lateral Pipe
	River
	Road Pipe
	Roadside
	Roadside Pipe



1 inch = 420 feet