



**Beaufort County Public Works**  
**Stormwater Infrastructure**  
*Project Summary*

**Project Summary:** Sheldon Vacuum Truck  
Huspah Creek, Prescott Road, River Oaks Road

**Activity:** Routine/Preventive Maintenance  
**Duration:** 07/08/2020 - 07/15/2020

**Narrative Description of Project:**

Cleaned out (6) catch basins. Jetted (4) crossline pipes and (6) driveway pipes.

**2021-308 / Sheldon Vacuum Truck**

	<b>Labor Hours</b>	<b>Labor Cost</b>	<b>Equipment Cost</b>	<b>Material Cost</b>	<b>Contractor Cost</b>	<b>Indirect Labor</b>	<b>Total Cost</b>
AUDIT / Audit Project	1.50	\$40.29	\$0.00	\$0.00	\$0.00	\$22.85	\$63.14
CBCO / Catch basin - clean out	12.00	\$262.44	\$50.28	\$30.65	\$0.00	\$67.16	\$410.53
DPJT / Driveway Pipe - Jetted	12.00	\$277.14	\$52.08	\$38.69	\$0.00	\$67.16	\$435.07
<b>Grand Total</b>	<b>25.50</b>	<b>\$579.87</b>	<b>\$102.36</b>	<b>\$69.34</b>	<b>\$0.00</b>	<b>\$157.17</b>	<b>\$908.73</b>

**(No Picture Available)**



Project: Sheldon Vacuum Truck- Huspah Creek Drive Map #1

Activity: Routine/ Preventive Maintenance

Project #: 2021-308

Township/SW Dist: Sheldon/5

Completed: July 2020

Legend	
Drainage Type	
	Access Pipe
	Bleeder Pipe
	Channel Pipe
	Channel
	Stream
	Crossline Pipe
	Driveway Pipe
	Lateral
	Lateral Pipe
	River
	Road Pipe
	Roadside
	Roadside Pipe

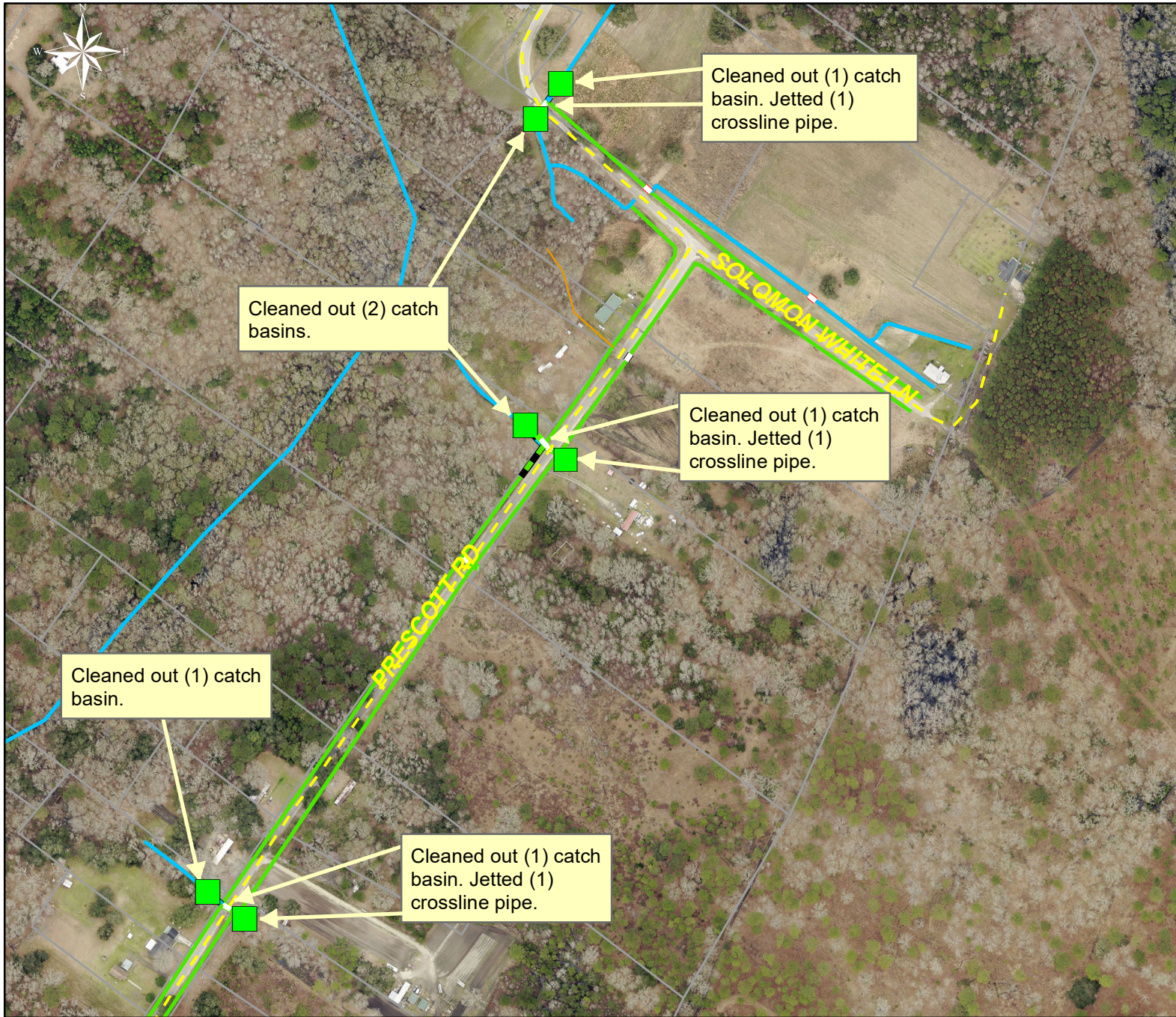


1 inch = 270 feet

Prepared By: BC Stormwater Management Utility

Date Print:08/12/21

File:C:\project summaries map/Sheldon Vacuum Truck- Huspah Creek Drive Map #1\_2021-308



Project: Sheldon Vacuum Truck- Prescott Road Map #2

Activity: Routine/ Preventive Maintenance














Project #: 2021-308

Township/SW Dist: Sheldon/5

Completed: July 2020

**Legend**

**Drainage Type**

-  Access Pipe
-  Bleeder Pipe
-  Channel Pipe
-  Channel
-  Stream
-  Crossline Pipe
-  Driveway Pipe
-  Lateral
-  Lateral Pipe
-  River
-  Road Pipe
-  Roadside
-  Roadside Pipe

0 60 120 240 360 480 Feet

**1 inch = 330 feet**

Prepared By: BC Stormwater Management Utility

Date Print: 08/12/21

File: C:\project summaries map\Sheldon Vacuum Truck- Prescott Road Map #2\_2021-308



Project: Sheldon Vacuum Truck-River Oaks Road Map #3

Activity: Routine/Preventive Maintenance














Project #: 2021-308

Township/SW Dist: Sheldon/5

Completed: July 2020

**Legend**

**Drainage Type**

-  Access Pipe
-  Bleeder Pipe
-  Channel Pipe
-  Channel
-  Stream
-  Crossline Pipe
-  Driveway Pipe
-  Lateral
-  Lateral Pipe
-  River
-  Road Pipe
-  Roadside
-  Roadside Pipe

0 45 90 180 270 360  
 Feet

**1 inch = 250 feet**

Prepared By: BC Stormwater Management Utility

Date Print: 08/12/21

File: C:\project summaries map\Sheldon Vacuum Truck- River Oaks Road Map #3\_2021-308