



Beaufort County Public Works
Stormwater Infrastructure
Project Summary

Project Summary: Sheldon Tree Removal - Seabrook Road, Prescott Road, Middlefield Circle, Jasmine Hall Road, Wittsell Road and Kinloch Road

Activity: Routine/Preventive Maintenance

Duration: 07/09/2021 - 06/29/2022

Narrative Description of Project:

Removed fallen trees from roadside and workshelf.

2022-415/Sheldon Tree Removal

	Labor Hours	Labor Cost	Equipment Cost	Material Cost	Contractor Cost	Indirect Labor	Total Cost
AUDIT / Audit Project	0.50	\$16.37	\$0.00	\$0.00	\$0.00	\$10.11	\$26.48
HAUL / Hauling	4.00	\$131.54	\$76.24	\$28.98	\$0.00	\$81.20	\$317.96
RMTR / Remove trees-roads	24.00	\$695.42	\$71.83	\$36.70	\$0.00	\$402.72	\$1,206.67
RMTRD / Remove trees - Ditch	24.00	\$668.40	\$166.54	\$65.64	\$0.00	\$427.68	\$1,328.26
RMTRW / Remove trees - Workshelf	16.00	\$493.28	\$74.57	\$30.80	\$0.00	\$304.48	\$903.13
Grand Total	68.50	\$2,005.02	\$389.18	\$162.12	\$0.00	\$1,226.19	\$3,782.50

Before



During



After





Project: Sheldon
Tree Removal
Map #1

Activity: Routine/
Preventive
Maintenance














Project #:
2022-415

Township/SW Dist:
Sheldon/5

Completed:
June 2022

Legend

Drainage Type

-  Access Pipe
-  Bleeder Pipe
-  Channel Pipe
-  Channel
-  Stream
-  Crossline Pipe
-  Driveway Pipe
-  Lateral
-  Lateral Pipe
-  River
-  Road Pipe
-  Roadside
-  Roadside Pipe

0 87.5175 350 525 700
Feet

1 inch = 500 feet

Prepared By: BC Stormwater Management Utility

Date Print: 10/11/22

File: C:\project summaries map\Sheldon Tree Removal Map 1_2022-415



Project: Sheldon
Tree Removal
Map #2

Activity: Routine/
Preventive
Maintenance














Project #:
2022-415

Township/SW Dist:
Sheldon/5

Completed:
June 2022

Legend

Drainage Type

-  Access Pipe
-  Bleeder Pipe
-  Channel Pipe
-  Channel
-  Stream
-  Crossline Pipe
-  Driveway Pipe
-  Lateral
-  Lateral Pipe
-  River
-  Road Pipe
-  Roadside
-  Roadside Pipe

0 87.575 350 525 700
Feet

1 inch = 500 feet

Prepared By: BC Stormwater Management Utility

Date Print: 10/11/22

File: C:\project summaries map\Sheldon Tree Removal Map 2_2022-415



Project: Sheldon
Tree Removal
Map #3

Activity: Routine/
Preventive
Maintenance














Project #:
2022-415

Township/SW Dist:
Sheldon/5

Completed:
June 2022

Legend

Drainage Type

-  Access Pipe
-  Bleeder Pipe
-  Channel Pipe
-  Channel
-  Stream
-  Crossline Pipe
-  Driveway Pipe
-  Lateral
-  Lateral Pipe
-  River
-  Road Pipe
-  Roadside
-  Roadside Pipe

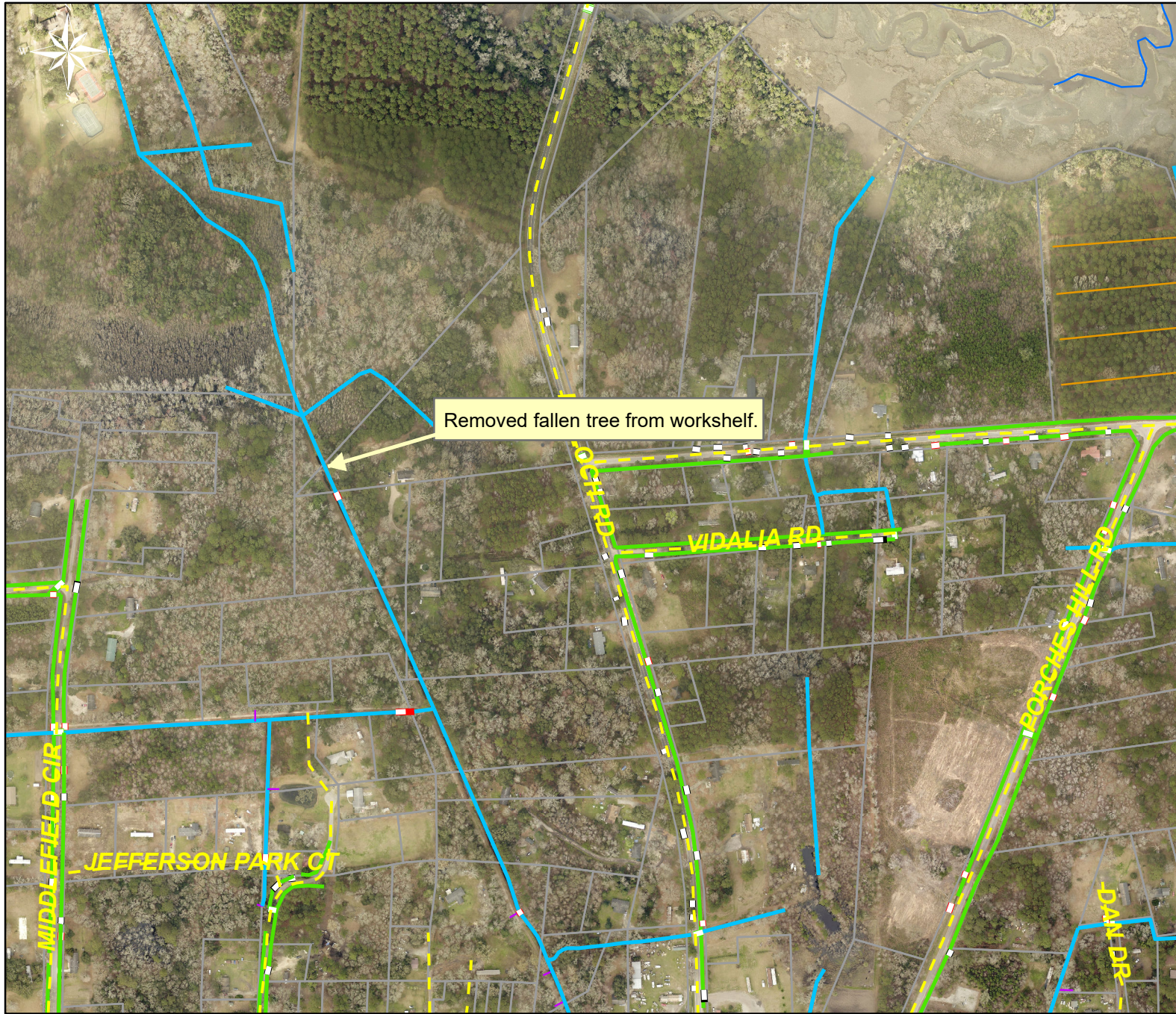
0 87.5175 350 525 700
Feet

1 inch = 500 feet

Prepared By: BC Stormwater Management Utility

Date Print: 10/11/22

File: C:\project summaries map\Sheldon Tree Removal Map 3_2022-415



Project: Sheldon
Tree Removal
Map #4

Activity: Routine/
Preventive
Maintenance














Project #:
2022-415

Township/SW Dist:
Sheldon/5

Completed:
June 2022

Legend

Drainage Type

-  Access Pipe
-  Bleeder Pipe
-  Channel Pipe
-  Channel
-  Stream
-  Crossline Pipe
-  Driveway Pipe
-  Lateral
-  Lateral Pipe
-  River
-  Road Pipe
-  Roadside
-  Roadside Pipe

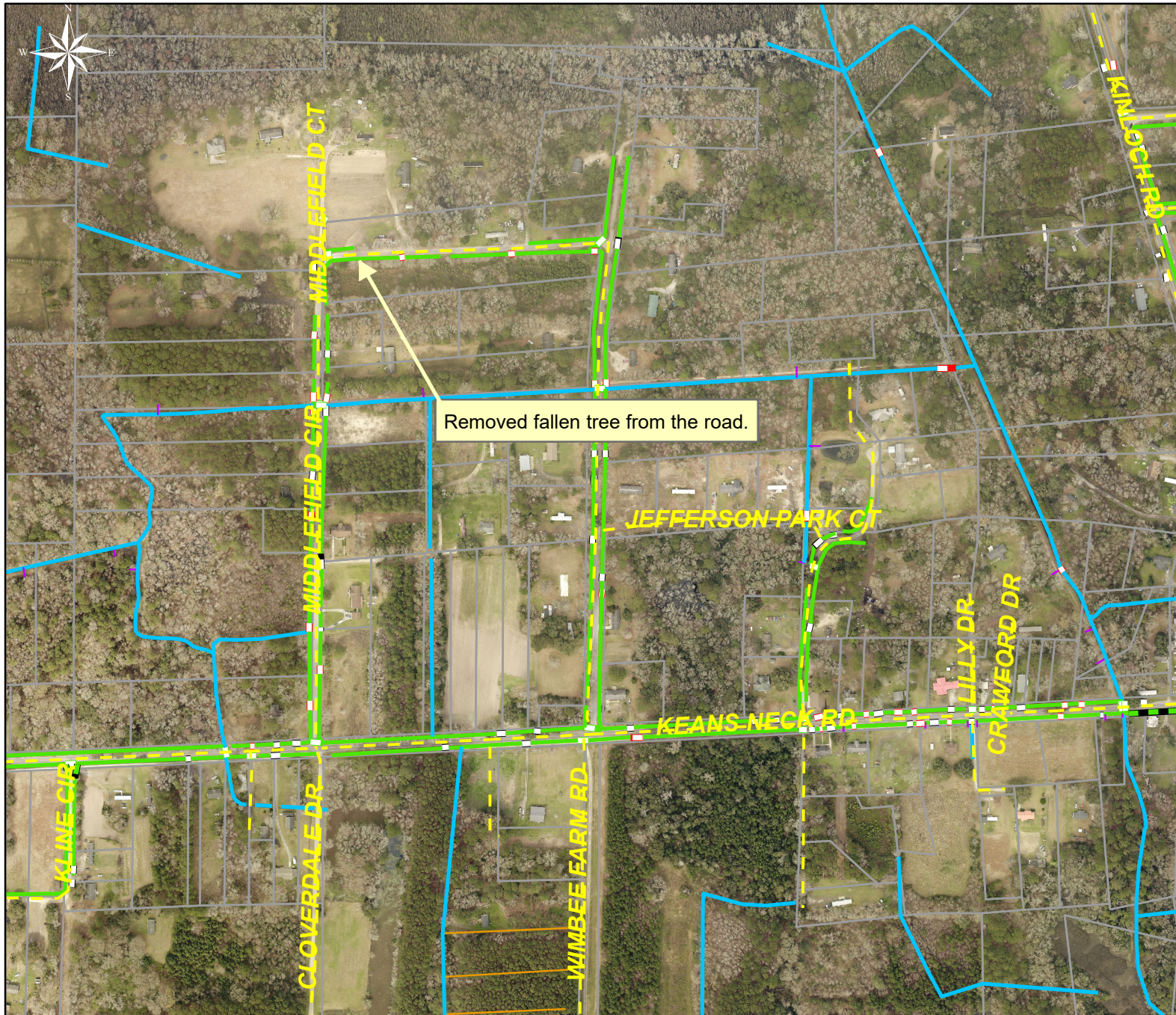
0 87.575 350 525 700
Feet

1 inch = 500 feet

Prepared By: BC Stormwater Management Utility

Date Print: 10/11/22

File: C:\project summaries map\Sheldon Tree Removal Map 4_2022-415



Project: Sheldon
Tree Removal
Map #5

Activity: Routine/
Preventive
Maintenance














Project #:
2022-415

Township/SW Dist:
Sheldon/5

Completed:
June 2022

Legend

Drainage Type

-  Access Pipe
-  Bleeder Pipe
-  Channel Pipe
-  Channel
-  Stream
-  Crossline Pipe
-  Driveway Pipe
-  Lateral
-  Lateral Pipe
-  River
-  Road Pipe
-  Roadside
-  Roadside Pipe

0 87.5 175 350 525 700
Feet

1 inch = 500 feet

Prepared By: BC Stormwater Management Utility

Date Print: 10/11/22

File: C:\project summaries map\Sheldon Tree Removal Map 5_2022-415

Project: Sheldon
Tree Removal
Map #6

Activity: Routine/
Preventive
Maintenance

Project #:
2022-415

Township/SW Dist:
Sheldon/5

Completed:
June 2022



Legend	
Drainage Type	
	Access Pipe
	Bleeder Pipe
	Channel Pipe
	Channel
	Stream
	Crossline Pipe
	Driveway Pipe
	Lateral
	Lateral Pipe
	River
	Road Pipe
	Roadside
	Roadside Pipe



1 inch = 500 feet

Prepared By: BC Stormwater Management Utility

Date Print: 10/11/22

File: C:\project summaries map\Sheldon Tree Removal Map 6_2022-415