



Beaufort County Public Works
Stormwater Infrastructure
 Project Summary

Project Summary: Quarter Horse Road

Activity: Routine/Preventive Maintenance

Duration: 11/16/2022 - 12/19/2022

Narrative Description of Project:

Project improved 118 L.F. of drainage system. Cleaned out 118 L.F. of roadside ditch. Replaced (1) driveway pipe and driveway and installed rip rap for erosion control.

2023-541 / Quarter Horse Road	Labor Hours	Labor Cost	Equipment Cost	Material Cost	Contractor Cost	Indirect Cost	Total Cost
AUDIT / Audit Project	1.50	\$49.11	\$0.00	\$0.00	\$0.00	\$30.32	\$79.43
DPREIN / Driveway Pipe - Reinstalled	32.00	\$931.77	\$186.85	\$479.52	\$0.00	\$467.92	\$2,066.06
HAND / HANDSEEDDED	16.00	\$465.89	\$17.40	\$128.75	\$0.00	\$233.96	\$846.00
HAUL / Hauling	8.00	\$276.32	\$152.48	\$669.75	\$0.00	\$170.56	\$1,269.11
NONPRO / Non-Professional Services	0.00	\$0.00	\$0.00	\$0.00	\$1,040.82	\$0.00	\$1,040.82
ONJV / Onsite Job Visit	2.00	\$83.44	\$8.70	\$97.91	\$0.00	\$0.00	\$190.05
PA / Project Assit	16.00	\$585.40	\$0.00	\$0.00	\$0.00	\$361.36	\$946.76
UTLOC / Utility locates	0.50	\$21.69	\$0.00	\$0.00	\$0.00	\$13.39	\$35.08
Grand Total	76.00	\$2,413.62	\$365.43	\$1,375.92	\$1,040.82	\$1,277.51	\$6,473.30

Before



During



After





Project: Quarter Horse Road

Activity: Routine/ Preventive Maintenance














Project #: 2023-541

Township/SW Dist: Port Royal Island/6

Completed: December 2022

Legend

Drainage Type

-  Access Pipe
-  Bleeder Pipe
-  Channel Pipe
-  Channel
-  Stream
-  Crossline Pipe
-  Driveway Pipe
-  Lateral
-  Lateral Pipe
-  River
-  Road Pipe
-  Roadside
-  Roadside Pipe

Cleaned out 118 L.F. of roadside ditch. Replaced (1) driveway pipe. Installed rip rap for erosion control.

0 25 50 100 150 200 Feet

1 inch = 170 feet

Prepared By: BC Stormwater Management Utility

Date Print: 02/10/23

File: C:\project summaries map\Quarter Horse Road_2023-541