



Beaufort County Public Works
Stormwater Infrastructure
Project Summary

Project Summary: Quail Ridge Loop

Activity: Routine/Preventive Maintenance

Duration: 06/06/2022 - 07/01/2022

Narrative Description of Project:

Project improved 40 L.F. of drainage system. Cleaned out 40 L.F. of roadside ditch.

2023-565 / Quail Ridge Farm	Labor Hours	Labor Cost	Equipment Cost	Material Cost	Contractor Cost	Indirect Cost	Total Cost
AUDIT / Audit Project	1.00	\$32.74	\$0.00	\$0.00	\$0.00	\$20.21	\$52.95
HAUL / Hauling	4.00	\$138.16	\$76.24	\$26.28	\$0.00	\$85.28	\$325.96
INSPRD / Inspection - Road	8.00	\$333.76	\$34.80	\$58.50	\$0.00	\$0.00	\$427.06
RSDCL / Roadside Ditch - Cleanout	8.00	\$273.40	\$38.87	\$37.72	\$0.00	\$168.76	\$518.75
UTLOC / Utility locates	0.00	\$0.00	\$0.00	\$0.00	\$0.00	\$0.00	\$0.00
Grand Total	21.00	\$778.06	\$149.91	\$122.50	\$0.00	\$274.25	\$1,324.72

(No Pictures Available)



Project: Quail Ridge Loop














Activity: Routine/ Preventive Maintenance

Project #: 2023-565

Township/SW Dist: Port Royal Island/6

Completed: November 2022

Legend

- Drainage Type**
-  Access Pipe
 -  Bleeder Pipe
 -  Channel Pipe
 -  Channel
 -  Stream
 -  Crossline Pipe
 -  Driveway Pipe
 -  Lateral
 -  Lateral Pipe
 -  River
 -  Road Pipe
 -  Roadside
 -  Roadside Pipe



1 inch = 130 feet

Prepared By: BC Stormwater Management Utility

Date Print: 02/08/23

File: C:\esproject summaries map\Quail Ridge Loop_2023-565