



Beaufort County Public Works
Stormwater Infrastructure
Project Summary

Project Summary: Port Royal Island Vacuum Truck
Ard Drive, Trask Parkway and Franklin Drive.

Activity: Routine/Preventive Maintenance

Duration: 09/15/2022 - 11/04/2022

Narrative Description of Project:

Cleaned out (1) catch basin, jetted (1) crossline pipe and (7) driveway pipes.

2023-306 / Port Royal Island Vacuum Truck

	Labor Hours	Labor Cost	Equipment Cost	Material Cost	Contractor Cost	Indirect Labor	Total Cost
AUDIT / Audit Project	2.00	\$65.48	\$0.00	\$0.00	\$0.00	\$40.42	\$105.90
CBCO / Catch basin - clean out	6.00	\$169.28	\$85.34	\$22.16	\$0.00	\$77.68	\$354.46
CLPJT / Crossline Pipe - Jetted	16.00	\$503.37	\$341.36	\$230.00	\$0.00	\$310.72	\$1,385.45
DPJT / Driveway Pipe - Jetted	24.00	\$677.13	\$306.56	\$116.00	\$0.00	\$310.72	\$1,410.41
Grand Total	48.00	\$1,415.25	\$733.26	\$368.16	\$0.00	\$739.54	\$3,256.21

(No Pictures Available)

Project: Port Royal
Island Vacuum Truck
Ard Road
Map #1

Activity: Routine/
Preventive
Maintenance

Project #:
2023-306

Township/SW Dist:
Port Royal Island/6,9

Completed:
November 2022



Legend	
Drainage Type	
	Access Pipe
	Bleeder Pipe
	Channel Pipe
	Channel
	Stream
	Crossline Pipe
	Driveway Pipe
	Lateral
	Lateral Pipe
	River
	Road Pipe
	Roadside
	Roadside Pipe

0 55110 220 330 440
Feet

1 inch = 330 feet

Prepared By: BC Stormwater Management Utility

Date Print:01/13/23

File:C:\project summaries map\Port Royal\Island Vac Truck Map 1_2023-302



Project: Port Royal
Island Vacuum Truck
Trask Parkway
Map #2

Activity: Routine/
Preventive
Maintenance














Project #:
2023-306

Township/SW Dist:
Port Royal Island/6,9

Completed:
November 2022

Legend

Drainage Type

-  Access Pipe
-  Bleeder Pipe
-  Channel Pipe
-  Channel
-  Stream
-  Crossline Pipe
-  Driveway Pipe
-  Lateral
-  Lateral Pipe
-  River
-  Road Pipe
-  Roadside
-  Roadside Pipe

0 40 80 160 240 320
Feet

1 inch = 250 feet

Prepared By: BC Stormwater Management Utility

Date Print: 01/13/23

File: C:\project summaries map\Port Royal\Island Vac Truck Map 8_2023-306



Project: Port Royal
Island Vacuum Truck
Franklin Drive
Map #3

Activity: Routine/
Preventive
Maintenance














Project #:
2023-306

Township/SW Dist:
Port Royal Island/6,9

Completed:
November 2022

Legend

Drainage Type

-  Access Pipe
-  Bleeder Pipe
-  Channel Pipe
-  Channel
-  Stream
-  Crossline Pipe
-  Driveway Pipe
-  Lateral
-  Lateral Pipe
-  River
-  Road Pipe
-  Roadside
-  Roadside Pipe

0 25 50 100 150 200
Feet

1 inch = 170 feet

Prepared By: BC Stormwater Management Utility

Date Print: 01/13/23

File: C:\project summaries map\Port Royal\Island Vac Truck Map 3_2023-306