



Beaufort County Public Works
Stormwater Infrastructure
Project Summary

Project Summary: Port Royal Island Tree Removal -
Shein Loop, Taylor Street and Joe Allen Drive

Activity: Routine/Preventive Maintenance
Duration: 09/01-20 - 10/07/20

Narrative Description of Project:

Removed fallen trees from roadside ditches and workshelf.

2021-414/Port Royal Island Tree Removal

	Labor Hours	Labor Cost	Equipment Cost	Material Cost	Contractor Cost	Indirect Labor	Total Cost
AUDIT / Audit Project	2.00	\$48.19	\$0.00	\$0.00	\$0.00	\$26.46	\$74.65
HAUL / Hauling	10.00	\$220.74	\$84.96	\$57.00	\$0.00	\$190.76	\$553.46
RMTR / Remove trees-roads	21.00	\$574.94	\$135.78	\$13.04	\$0.00	\$304.44	\$1,028.19
RMTRW / Remove trees - Workshelf	24.00	\$511.98	\$47.21	\$6.46	\$0.00	\$79.38	\$645.03
Grand Total	57.00	\$1,355.85	\$267.95	\$76.50	\$0.00	\$601.04	\$2,301.34

(No Pictures Available)



Project: Port Royal Island Tree Removal- Joe Allen Drive Map #3

Activity: Routine/ Preventive Maintenance

Project #: 2021-414

Township/SW Dist: Port Royal Island/6

Completed: October 2020

Legend	
Drainage Type	
	Access Pipe
	Bleeder Pipe
	Channel Pipe
	Channel
	Stream
	Crossline Pipe
	Driveway Pipe
	Lateral
	Lateral Pipe
	River
	Road Pipe
	Roadside
	Roadside Pipe

0 75 150 300 450 600 Feet

1 inch = 330 feet

Prepared By: BC Stormwater Management Utility

Date Print:09/21/21

File:C:\project summaries map\Port Royal Island Tree Removal- Joe Allen Drive Map #3_2021-414



Project: Port Royal
Island Tree Removal-
Schein Loop
Map#1

Activity: Routine/
Preventive
Maintenance














Project #:
2021-414

Township/SW Dist:
Port Royal Island/6

Completed:
October 2020

Legend

Drainage Type

-  Access Pipe
-  Bleeder Pipe
-  Channel Pipe
-  Channel
-  Stream
-  Crossline Pipe
-  Driveway Pipe
-  Lateral
-  Lateral Pipe
-  River
-  Road Pipe
-  Roadside
-  Roadside Pipe

0 45 90 180 270 360
Feet

1 inch = 250 feet

Prepared By: BC Stormwater Management Utility

Date Print: 10/21/20

File: C:\project summaries map\Port Royal Island Tree Removal-Schein Loop Map #1_2021-414



Project: Port Royal Island Tree Removal- Taylor Street Map #2

Activity: Routine/ Preventive Maintenance

Project #: 2021-414

Township/SW Dist: Port Royal Island/6

Completed: October 2020

Legend

Drainage Type

- Access Pipe
- Bleeder Pipe
- Channel Pipe
- Channel
- Stream
- Crossline Pipe
- Driveway Pipe
- Lateral
- Lateral Pipe
- River
- Road Pipe
- Roadside
- Roadside Pipe

0 15 30 60 90 120 Feet **1 inch = 65 feet**

Prepared By: BC Stormwater Management Utility

Date Print: 10/21/20

File: C:\project summaries map\Port Royal Island Tree Removal- Taylor Street Map #2_2021-414