



Beaufort County Public Works
Stormwater Infrastructure
Project Summary

Project Summary: Pond Maintenance - Ambrose Pond, HWY 170 Pond and Backache Acres Pond

Activity: Pond Maintenance

Duration: 09/15/2020 - 02/24/2021

Narrative Description of Project:

Removed debris from the perimeter of the pond, installed rip rap and resealed a pipe joint.

2021-321 / Pond Maintenance

	Labor Hours	Labor Cost	Equipment Cost	Material Cost	Contractor Cost	Indirect Labor	Total Cost
AUDIT / Audit Project	1.00	\$32.74	\$0.00	\$0.00	\$0.00	\$20.21	\$52.95
CPR / Channel Pipe - Repaired	24.00	\$501.68	\$84.96	\$82.67	\$0.00	\$406.72	\$1,076.03
HAUL / Hauling	18.00	\$400.86	\$343.08	\$1,814.62	\$0.00	\$383.76	\$2,942.32
PM / Ponds - Maintenance	13.00	\$302.85	\$213.35	\$43.16	\$0.00	\$176.64	\$736.00
SC / Sediment Control	18.00	\$376.26	\$84.12	\$6.24	\$0.00	\$305.04	\$771.66
SD / Soft Digging	16.00	\$361.24	\$170.68	\$32.32	\$0.00	\$249.48	\$813.72
Grand Total	90.00	\$1,975.63	\$896.19	\$1,979.01	\$0.00	\$1,541.85	\$6,392.68

(No Pictures Available)



Project: Pond Maintenance
 Ambrose Pond
 Map#1

Activity: Routine/
 Preventive
 Maintenance

Project #:
 2021-421

Township/SW Dist:
 City of Beaufort/1

Completed:
 February 2021

Legend	
Drainage Type	
	Access Pipe
	Bleeder Pipe
	Channel Pipe
	Channel
	Stream
	Crossline Pipe
	Driveway Pipe
	Lateral
	Lateral Pipe
	River
	Road Pipe
	Roadside
	Roadside Pipe

0 25 50 100 150 200
 Feet

1 inch = 170 feet

Prepared By: BC Stormwater Management Utility

Date Print: 08/11/22

File: C:\project summaries map\Pond Maintenance Ambrose Pond Map#1_2021-321



Project: Pond-Maintenance HWY 170 Pond Map#2

Activity: Routine/Preventive Maintenance














Project #: 2021-421

Township/SW Dist: City of Beaufort/1

Completed: February 2021

Legend

Drainage Type

-  Access Pipe
-  Bleeder Pipe
-  Channel Pipe
-  Channel
-  Stream
-  Crossline Pipe
-  Driveway Pipe
-  Lateral
-  Lateral Pipe
-  River
-  Road Pipe
-  Roadside
-  Roadside Pipe

0 25 50 100 150 200 Feet

1 inch = 170 feet

Prepared By: BC Stormwater Management Utility

Date Print: 08/11/22

File: C:\project summaries map\Pond Maintenance HWY 170 Pond Map#2



Project: Pond Maintenance Backache Acres Map#3

Activity: Routine/ Preventive Maintenance

Project #: 2021-421

Township/SW Dist: Sheldon/5

Completed: February 2021

Legend	
Drainage Type	
	Access Pipe
	Bleeder Pipe
	Channel Pipe
	Channel
	Stream
	Crossline Pipe
	Driveway Pipe
	Lateral
	Lateral Pipe
	River
	Road Pipe
	Roadside
	Roadside Pipe

0 55 110 220 330 440 Feet

1 inch = 330 feet

Prepared By: BC Stormwater Management Utility

Date Print: 08/11/22

File: C:\project summaries map\Pond Maintenance Backache Acres Map#3_2021-421