



**Beaufort County Public Works**  
**Stormwater Infrastructure**  
Project Summary

**Project Summary:** Oyster Street

**Activity:** Routine/Preventive Maintenance

**Duration:** 05/09/2022 - 05/11/2022

**Narrative Description of Project:**

Project improved 1,368 L.F. of drainage system. Cleaned out 574 L.F. of channel ditch and 794 L.F. of roadside ditch.

**2022-559 / Oyster Street**

	<b>Labor Hours</b>	<b>Labor Cost</b>	<b>Equipment Cost</b>	<b>Material Cost</b>	<b>Contractor Cost</b>	<b>Indirect Cost</b>	<b>Total Cost</b>
AUDIT / Audit Project	1.00	\$32.74	\$0.00	\$0.00	\$0.00	\$20.21	\$52.95
CCO / Channel - cleaned out	72.00	\$2,043.40	\$382.48	\$384.58	\$0.00	\$1,261.36	\$4,071.82
HAUL / Hauling	16.00	\$482.93	\$304.96	\$103.18	\$0.00	\$298.08	\$1,189.15
HEQ / Haul equipment	16.00	\$418.48	\$152.48	\$103.18	\$0.00	\$258.32	\$932.46
<b>Grand Total</b>	<b>105.00</b>	<b>\$2,977.55</b>	<b>\$839.92</b>	<b>\$590.94</b>	<b>\$0.00</b>	<b>\$1,837.97</b>	<b>\$6,246.38</b>

**Before**



**During**



**After**





Project: Oyster Street  
Map #1

Activity: Routine/  
Preventive  
Maintenance

Project #:  
2022-559

Township/SW Dist:  
Bluffton/4

Completed:  
May 2022

**Legend**

**Drainage Type**

- Access Pipe
- Bleeder Pipe
- Channel Pipe
- Channel
- Stream
- Crossline Pipe
- Driveway Pipe
- Lateral
- Lateral Pipe
- River
- Road Pipe
- Roadside
- Roadside Pipe

0 35 70 140 210 280  
Feet

**1 inch = 210 feet**

Prepared By: BC Stormwater Management Utility

Date Print: 10/13/22

File: C:\project summaries map\Oyster Street Map 1\_2022-559



Project: Oyster Street  
Map #2

Activity: Routine/  
Preventive  
Maintenance














Project #:  
2022-559

Township/SW Dist:  
Bluffton/4

Completed:  
May 2022

**Legend**

**Drainage Type**

-  Access Pipe
-  Bleeder Pipe
-  Channel Pipe
-  Channel
-  Stream
-  Crossline Pipe
-  Driveway Pipe
-  Lateral
-  Lateral Pipe
-  River
-  Road Pipe
-  Roadside
-  Roadside Pipe

0 15 30 60 90 120  
Feet

**1 inch = 100 feet**

Prepared By: BC Stormwater Management Utility

Date Print: 10/13/22

File: C:\project summaries map\Oyster Street Map 2\_2022-559