



Beaufort County Public Works
Stormwater Infrastructure
Project Summary

Project Summary: Oyster Street

Activity: Routine/Preventive Maintenance

Duration: 06/16/2020 - 04/28/2021

Narrative Description of Project:

Project improved 1050 L.F. of drainage system. Grubbed and cleared 100 L.F. of workshelf. Constructed 250 L.F. of channel. Cleaned out 700 L.F. of roadside ditch. Installed (1) access pipe..

2020-051 / Oyster Street

| | Labor Hours | Labor Cost | Equipment Cost | Material Cost | Contractor Cost | Indirect Labor | Total Cost |
|---------------------------------------|------------------------|-----------------------|---------------------------|--------------------------|----------------------------|---------------------------|-----------------------|
| APINS / Access pipe - installed | 24.00 | \$511.28 | \$109.23 | \$310.71 | \$0.00 | \$250.32 | \$1,181.54 |
| AUDIT / Audit Project | 4.00 | \$111.74 | \$0.00 | \$0.00 | \$0.00 | \$64.94 | \$176.68 |
| CCON / Channel - constructed | 24.00 | \$487.92 | \$92.82 | \$41.28 | \$0.00 | \$264.32 | \$886.34 |
| CGRB / Channel - grubbed | 30.00 | \$609.90 | \$164.83 | \$36.93 | \$0.00 | \$330.40 | \$1,142.06 |
| DEBREM / Debris Removal - Jobsite | 18.00 | \$365.94 | \$102.96 | \$35.39 | \$0.00 | \$198.24 | \$702.53 |
| HAUL / Hauling | 86.00 | \$2,072.99 | \$1,365.04 | \$2,494.95 | \$0.00 | \$1,445.80 | \$7,378.78 |
| ONJV / Onsite Job Visit | 8.00 | \$430.56 | \$34.80 | \$45.84 | \$0.00 | \$199.71 | \$710.91 |
| RSDCL / Roadside Ditch - Cleanout | 39.00 | \$830.83 | \$260.49 | \$112.76 | \$0.00 | \$368.13 | \$1,572.21 |
| STAGING / Staging Materials/Equipment | 12.00 | \$277.80 | \$93.64 | \$24.76 | \$0.00 | \$189.12 | \$585.32 |
| UTLOC / Utility locates | 1.50 | \$37.05 | \$0.00 | \$0.00 | \$0.00 | \$19.85 | \$56.90 |
| Grand Total | 246.50 | \$5,736.01 | \$2,223.81 | \$3,102.62 | \$0.00 | \$3,330.82 | \$14,393.27 |

(No Pictures Available)



Project: Oyster Street

Activity: Routine/ Preventive Maintenance





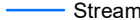








Project #: 2020-051

Township/SW Dist: Bluffton/4

Completed: April 2021

Legend

Drainage Type

-  Access Pipe
-  Bleeder Pipe
-  Channel Pipe
-  Channel
-  Stream
-  Crossline Pipe
-  Driveway Pipe
-  Lateral
-  Lateral Pipe
-  River
-  Road Pipe
-  Roadside
-  Roadside Pipe

0 25 50 100 150 200 Feet

1 inch = 130 feet

Prepared By: BC Stormwater Management Utility

Date Print: 05/19/21

File: C:\project summaries map\Oyster Street_2020-051