



Beaufort County Public Works
Stormwater Infrastructure
Project Summary

Project Summary: Mt Pisgah Church Road

Activity: Routine/Preventive Maintenance

Duration: 09/08/2022 - 10/14/2022

Narrative Description of Project:

Project improved 575 L.F. of drainage system. Cleaned out 575 L.F. of roadside ditch. Jetted (2) driveway pipes and (1) crossline pipe.

2023-527 / Mt Pisgah Church Road	Labor Hours	Labor Cost	Equipment Cost	Material Cost	Contractor Cost	Indirect Cost	Total Cost
AUDIT / Audit Project	1.00	\$32.74	\$0.00	\$0.00	\$0.00	\$20.21	\$52.95
DPJT / Driveway Pipe - Jetted	18.00	\$507.84	\$229.92	\$130.32	\$0.00	\$233.04	\$1,101.12
HAUL / Hauling	8.00	\$276.31	\$152.48	\$108.16	\$0.00	\$170.56	\$707.51
ONJV / Onsite Job Visit	6.00	\$250.32	\$26.10	\$5.62	\$0.00	\$0.00	\$282.04
RSDCL / Roadside Ditch - Cleanout	24.00	\$758.03	\$99.21	\$25.29	\$0.00	\$467.92	\$1,350.45
UTLOC / Utility locates	1.50	\$62.58	\$0.00	\$0.00	\$0.00	\$0.00	\$62.58
Grand Total	58.50	\$1,887.82	\$507.71	\$269.39	\$0.00	\$891.73	\$3,556.65

Before



During



After





Project: Mt Pisgah Church Road Map #1

Activity: Routine/ Preventive Maintenance






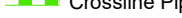
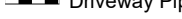
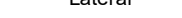
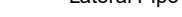




Project #: 2023-527

Township/SW Dist: Sheldon/5

Completed: October 2022

Legend

Drainage Type

-  Access Pipe
-  Bleeder Pipe
-  Channel Pipe
-  Channel
-  Stream
-  Crossline Pipe
-  Driveway Pipe
-  Lateral
-  Lateral Pipe
-  River
-  Road Pipe
-  Roadside
-  Roadside Pipe

0 25 50 100 150 200 Feet

1 inch = 170 feet

Prepared By: BC Stormwater Management Utility

Date Prin: 12/20/22

File: C:\project summaries map\Mt Pisgah Church Road Map 1_2023-527



Project: Mt Pisgah Church Road Map #2

Activity: Routine/ Preventive Maintenance

Project #: 2023-527

Township/SW Dist: Sheldon/5

Completed: October 2022

Legend

Drainage Type

- Access Pipe
- Bleeder Pipe
- Channel Pipe
- Channel
- Stream
- Crossline Pipe
- Driveway Pipe
- Lateral
- Lateral Pipe
- River
- Road Pipe
- Roadside
- Roadside Pipe

0 25 50 100 150 200 Feet

1 inch = 170 feet

Prepared By: BC Stormwater Management Utility

Date Prin: 12/20/22

File: C:\project summaries map\Mt Pisgah Church Road Map 2_2023-527