



**Beaufort County Public Works**  
**Stormwater Infrastructure**  
*Project Summary*

**Project Summary:** Little Capers Road

**Activity:** Routine/Preventive Maintenance

**Duration:** 11/15/2021 - 12/06/2021

**Narrative Description of Project:**

Project improved 435 L.F. of drainage system. Grubbed and cleared 160 L.F. of channel. Cleaned out 435 L.F. of channel ditch. Installed (1) access pipe and rip rap for erosion control.

**2022-525 / Little Capers Road**

|                                 | <b>Labor<br/>Hours</b> | <b>Labor<br/>Cost</b> | <b>Equipment<br/>Cost</b> | <b>Material<br/>Cost</b> | <b>Contractor<br/>Cost</b> | <b>Indirect<br/>Cost</b> | <b>Total<br/>Cost</b> |
|---------------------------------|------------------------|-----------------------|---------------------------|--------------------------|----------------------------|--------------------------|-----------------------|
| APINS / Access pipe - installed | 24.00                  | \$790.40              | \$126.03                  | \$546.65                 | \$0.00                     | \$325.04                 | \$1,788.12            |
| AUDIT / Audit Project           | 2.00                   | \$62.34               | \$0.00                    | \$0.00                   | \$0.00                     | \$38.48                  | \$100.82              |
| CCO / Channel - cleaned out     | 27.00                  | \$889.22              | \$146.50                  | \$98.10                  | \$0.00                     | \$482.82                 | \$1,616.64            |
| HAUL / Hauling                  | 41.00                  | \$1,348.47            | \$781.46                  | \$225.78                 | \$0.00                     | \$832.30                 | \$3,188.01            |
| RRI / Rip Rap - Installed       | 16.00                  | \$339.92              | \$152.48                  | \$939.42                 | \$0.00                     | \$128.00                 | \$1,559.82            |
| WSGRB / Workshelf - Grubbed     | 16.00                  | \$526.56              | \$186.85                  | \$81.05                  | \$0.00                     | \$341.44                 | \$1,135.90            |
| <b>Grand Total</b>              | <b>126.00</b>          | <b>\$3,956.91</b>     | <b>\$1,393.32</b>         | <b>\$1,891.00</b>        | <b>\$0.00</b>              | <b>\$2,148.08</b>        | <b>\$9,389.31</b>     |

**Before**

**During**

**After**

**(No Picture Available)**





Project: Little Capers Road Map #1

Activity: Routine/ Preventive Maintenance














Project #: 2022-525

Township/SW Dist: Lady's Island/7

Completed: December 2021

**Legend**

**Drainage Type**

-  Access Pipe
-  Bleeder Pipe
-  Channel Pipe
-  Channel
-  Stream
-  Crossline Pipe
-  Driveway Pipe
-  Lateral
-  Lateral Pipe
-  River
-  Road Pipe
-  Roadside
-  Roadside Pipe

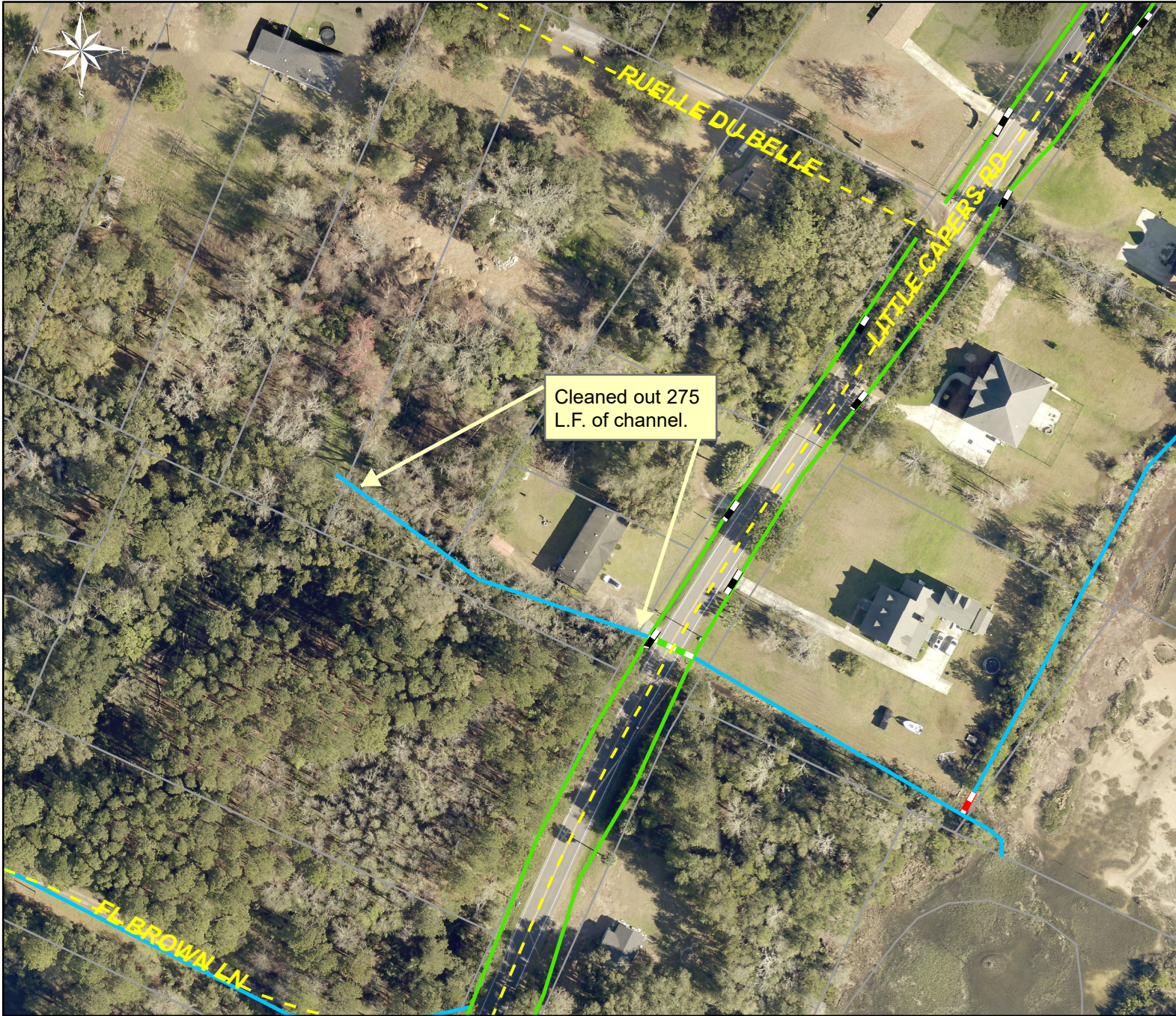
0 25 50 100 150 200 Feet

1 inch = 130 feet

Prepared By: BC Stormwater Management Utility

Date Print: 01/03/22

File: C:\esproject summaries map\Little Capers Road Map #1\_2022-525



Project: Little Capers Road Map #2

Activity: Routine/ Preventive Maintenance














Project #: 2022-525

Township/SW Dist: Lady's Island/7

Completed: December 2021

**Legend**

**Drainage Type**

-  Access Pipe
-  Bleeder Pipe
-  Channel Pipe
-  Channel
-  Stream
-  Crossline Pipe
-  Driveway Pipe
-  Lateral
-  Lateral Pipe
-  River
-  Road Pipe
-  Roadside
-  Roadside Pipe



**1 inch = 130 feet**

Prepared By: BC Stormwater Management Utility

Date Print: 01/03/22

File: C:\project summaries map\Little Capers Road Map #2\_2022-525