



**Beaufort County Public Works**  
**Stormwater Infrastructure**  
*Project Summary*

**Project Summary:** Lady's Island Tree Removal - W River Drive, Old Barn Road and Johnson Landing Road.

**Activity:** Routine/Preventive Maintenance

**Duration:** 07/18/2022 - 11/15/2022

**Narrative Description of Project:**

Removed fallen trees from roadside.

**2023-413/Lady's Island Tree Removal**

	<b>Labor Hours</b>	<b>Labor Cost</b>	<b>Equipment Cost</b>	<b>Material Cost</b>	<b>Contractor Cost</b>	<b>Indirect Labor</b>	<b>Total Cost</b>
AUDIT / Audit Project	2.00	\$65.48	\$0.00	\$0.00	\$0.00	\$40.42	\$105.90
HAUL / Hauling	28.00	\$977.80	\$533.68	\$475.92	\$0.00	\$603.56	\$2,590.96
ONJV / Onsite Job Visit	12.00	\$500.64	\$52.20	\$25.74	\$0.00	\$0.00	\$578.58
RMTR / Remove trees-roads	64.00	\$1,657.40	\$286.86	\$136.42	\$0.00	\$915.84	\$2,996.52
RMTRD / Remove trees - Ditch	48.00	\$1,152.27	\$633.64	\$81.92	\$0.00	\$496.80	\$2,364.63
<b>Grand Total</b>	<b>154.00</b>	<b>\$4,353.58</b>	<b>\$1,506.38</b>	<b>\$720.00</b>	<b>\$0.00</b>	<b>\$2,056.62</b>	<b>\$8,636.58</b>

**(No Pictures Available)**



Project: Lady's Island  
Tree Removal  
W River Drive  
Map #1

Activity: Routine/  
Preventive  
Maintenance

Project #:  
2023-413

Township/SW Dist:  
Lady's Island/7

Completed:  
November 2022

Legend	
<b>Drainage Type</b>	
	Access Pipe
	Bleeder Pipe
	Channel Pipe
	Channel
	Stream
	Crossline Pipe
	Driveway Pipe
	Lateral
	Lateral Pipe
	River
	Road Pipe
	Roadside
	Roadside Pipe

0 55110 220 330 440  
Feet

1 inch = 330 feet

Prepared By: BC Stormwater Management Utility

Date Print: 01/18/23

File: C:\project summaries map\Lady's Island Tree Removal Map 1\_2023-413



Project: Lady's Island  
Tree Removal  
Johnson Landing Road  
Map #2

Activity: Routine/  
Preventive  
Maintenance














Project #:  
2023-413

Township/SW Dist:  
Lady's Island/7

Completed:  
November 2022

**Legend**

**Drainage Type**

-  Access Pipe
-  Bleeder Pipe
-  Channel Pipe
-  Channel
-  Stream
-  Crossline Pipe
-  Driveway Pipe
-  Lateral
-  Lateral Pipe
-  River
-  Road Pipe
-  Roadside
-  Roadside Pipe

0 55110 220 330 440  
Feet

**1 inch = 330 feet**

Prepared By: BC Stormwater Management Utility

Date Print: 01/18/23

File: C:\project summaries map\Lady's Island Tree Removal Map 2\_2023-413



Project: Lady's Island  
Tree Removal  
Old Barn Road  
Map #3

Activity: Routine/  
Preventive  
Maintenance














Project #:  
2023-413

Township/SW Dist:  
Lady's Island/7

Completed:  
November 2022

**Legend**

**Drainage Type**

-  Access Pipe
-  Bleeder Pipe
-  Channel Pipe
-  Channel
-  Stream
-  Crossline Pipe
-  Driveway Pipe
-  Lateral
-  Lateral Pipe
-  River
-  Road Pipe
-  Roadside
-  Roadside Pipe

0 25 50 100 150 200  
Feet

**1 inch = 170 feet**

Prepared By: BC Stormwater Management Utility

Date Print: 01/18/23

File: C:\project summaries map\Lady's Island Tree Removal Map 3\_2023-413