



Beaufort County Public Works
Stormwater Infrastructure
Project Summary

Project Summary: Hewlett Road

Activity: Routine/Preventive Maintenance

Duration: 12/02/2021 - 03/09/2022

Narrative Description of Project:

Project improved 4,566 L.F. of drainage system. Cleaned out 3,886 L.F. of roadside ditch and 680 L.F of channel. Jetted (36) driveway pipes and (5) crossline pipes.

2022-528 / Hewlett Road

	Labor Hours	Labor Cost	Equipment Cost	Material Cost	Contractor Cost	Indirect Labor	Total Cost
AUDIT / Audit Project	1.50	\$46.76	\$0.00	\$0.00	\$0.00	\$28.86	\$75.62
DPJT / Driveway Pipe - Jetted	60.00	\$1,959.56	\$1,149.60	\$305.42	\$0.00	\$1,209.60	\$4,624.18
HAUL / Hauling	69.00	\$2,207.93	\$1,603.98	\$370.70	\$0.00	\$1,305.46	\$5,488.07
RSDCL / Roadside Ditch - Cleanout	167.00	\$5,487.12	\$1,034.85	\$483.28	\$0.00	\$2,145.31	\$9,150.56
UTLOC / Utility locates	0.50	\$12.35	\$0.00	\$0.00	\$0.00	\$6.62	\$18.97
Grand Total	298.00	\$9,713.71	\$3,788.43	\$1,159.40	\$0.00	\$4,695.85	\$19,357.39

Before

(No Pictures Available)

During

(No Pictures Available)

After



Project: Hewlett
Road Map #1

Activity: Routine/
Preventive
Maintenance

Project #:
2022-528














Township/SW Dist:
Ladys Island/7

Completed:
January 2022



Legend

Drainage Type

-  Access Pipe
-  Bleeder Pipe
-  Channel Pipe
-  Channel
-  Stream
-  Crossline Pipe
-  Driveway Pipe
-  Lateral
-  Lateral Pipe
-  River
-  Road Pipe
-  Roadside
-  Roadside Pipe

0 70 140 280 420 560
Feet

1 inch = 420 feet

Prepared By: BC Stormwater Management Utility

Date Print: 05/24/22

File: C:\project summaries map\Hewlett RD Map#1_2022-528

Project: Hewlett Road Map #2

Activity: Routine/ Preventive Maintenance

Project #: 2022-528














Township/SW Dist: Ladys Island/7

Completed: January 2022



Legend

Drainage Type

-  Access Pipe
-  Bleeder Pipe
-  Channel Pipe
-  Channel
-  Stream
-  Crossline Pipe
-  Driveway Pipe
-  Lateral
-  Lateral Pipe
-  River
-  Road Pipe
-  Roadside
-  Roadside Pipe

0 70 140 280 420 560
Feet

1 inch = 420 feet

Prepared By: BC Stormwater Management Utility

Date Print: 05/24/22

File: C:\project summaries map\Hewlett RD Map#2_2022-528