



Beaufort County Public Works
Stormwater Infrastructure
Project Summary

Project Summary: Burkes Beach

Burkes Beach Road, Shore Crest Lane, Barrier Beach Cove,
 Sandy Beach Trail and Sea Front Lane

Activity: Routine/Preventive Maintenance

Duration: 06/28/2022 - 11/17/2022

Narrative Description of Project:

Project improved 1,762 L.F. of drainage system. Cleaned out 1,762 L.F. of roadside ditch. Jetted (2) driveway pipes.

2023-574 / Burkes Beach

	Labor Hours	Labor Cost	Equipment Cost	Material Cost	Contractor Cost	Indirect Cost	Total Cost
AUDIT / Audit Project	1.00	\$32.74	\$0.00	\$0.00	\$0.00	\$20.21	\$52.95
CI / Channel - Inspection	3.00	\$125.16	\$13.05	\$8.43	\$0.00	\$0.00	\$146.64
DPJT / Driveway Pipe - Jetted	16.00	\$503.37	\$306.56	\$126.50	\$0.00	\$310.72	\$1,247.15
HAUL / Hauling	40.00	\$1,274.96	\$609.92	\$346.72	\$0.00	\$638.96	\$2,870.56
MEET / Meetings	0.50	\$20.86	\$2.18	\$0.00	\$0.00	\$0.00	\$23.04
ONJV / Onsite Job Visit	28.00	\$1,168.16	\$121.80	\$77.68	\$0.00	\$0.00	\$1,367.64
RSDCL / Roadside Ditch - Cleanout	120.00	\$3,341.02	\$365.06	\$274.22	\$0.00	\$1,847.84	\$5,828.14
UTLOC / Utility locates	1.00	\$41.72	\$0.00	\$0.00	\$0.00	\$0.00	\$41.72
Grand Total	209.50	\$6,507.99	\$1,418.57	\$833.56	\$0.00	\$2,817.73	\$11,577.84

Before



During



After



Project: Burkes Beach
Map #1

Activity: Routine/
Preventive
Maintenance

Project #:
2023-574














Township/SW Dist:
Hilton Head Island/3

Completed:
November 2022



Legend

Drainage Type

-  Access Pipe
-  Bleeder Pipe
-  Channel Pipe
-  Channel
-  Stream
-  Crossline Pipe
-  Driveway Pipe
-  Lateral
-  Lateral Pipe
-  River
-  Road Pipe
-  Roadside
-  Roadside Pipe



1 inch = 210 feet

Prepared By: BC Stormwater Management Utility

Date Print: 01/24/23

File: C:\project summaries map\Burkes Beac Map 1_2023-574

Project: Burkes Beach
Map #2

Activity: Routine/
Preventive
Maintenance

Project #:
2023-574

Township/SW Dist:
Hilton Head Island/3

Completed:
November 2022



Legend	
Drainage Type	
	Access Pipe
	Bleeder Pipe
	Channel Pipe
	Channel
	Stream
	Crossline Pipe
	Driveway Pipe
	Lateral
	Lateral Pipe
	River
	Road Pipe
	Roadside
	Roadside Pipe



1 inch = 210 feet

Prepared By: BC Stormwater Management Utility

Date Print: 01/24/23

File: C:\project summaries map\Burkes Beach Map 2_2023-574



Project: Burkes Beach
Map #3

Activity: Routine/
Preventive
Maintenance

Project #:
2023-574

Township/SW Dist:
Hilton Head Island/3

Completed:
November 2022

Legend

Drainage Type

- Access Pipe
- Bleeder Pipe
- Channel Pipe
- Channel
- Stream
- Crossline Pipe
- Driveway Pipe
- Lateral
- Lateral Pipe
- River
- Road Pipe
- Roadside
- Roadside Pipe



1 inch = 250 feet

Prepared By: BC Stormwater Management Utility

Date Print: 01/24/23

File: C:\project summaries map\Burkes Beach Map 3_2023-574