



Beaufort County Public Works
Stormwater Infrastructure
Project Summary

Project Summary: Buckwalter Recreation Center

Activity: Routine/Preventive Maintenance

Duration: 05/25/2021 - 06/29/2022

Narrative Description of Project:

Project improved 80 L.F. of drainage system. Installed 80 L.F. of channel pipe, (1) yard inlet box and hand dug 2 swales.

2021-551 / Buckwalter Recreation Center	Labor Hours	Labor Cost	Equipment Cost	Material Cost	Contractor Cost	Indirect Cost	Total Cost
AUDIT / Audit Project	2.00	\$65.48	\$0.00	\$0.00	\$0.00	\$40.42	\$105.90
AW / Administrative Work	1.00	\$41.72	\$0.00	\$0.00	\$0.00	\$0.00	\$41.72
CPI / Channel Pipe - Installation	40.00	\$1,270.00	\$112.54	\$938.27	\$0.00	\$783.92	\$3,104.73
HAUL / Hauling	16.00	\$539.43	\$516.92	\$202.49	\$0.00	\$341.12	\$1,599.96
ONJV / Onsite Job Visit	16.00	\$667.52	\$69.60	\$144.20	\$0.00	\$0.00	\$881.32
PRRECON / Project Reconnaissance	3.00	\$125.16	\$13.05	\$0.00	\$0.00	\$0.00	\$138.21
SCON / Swale - Constructed	40.00	\$1,270.00	\$91.07	\$100.84	\$0.00	\$783.92	\$2,245.83
SREC / Swale - Reconstructed	24.00	\$656.29	\$84.96	\$22.86	\$0.00	\$437.44	\$1,201.55
STAGING / Staging Materials/Equipment	16.00	\$520.76	\$34.80	\$148.32	\$0.00	\$321.44	\$1,025.32
UTLOC / Utility locates	7.00	\$276.40	\$12.87	\$29.16	\$0.00	\$102.96	\$421.39
Grand Total	165.00	\$5,432.77	\$935.81	\$1,586.14	\$0.00	\$2,811.22	\$10,765.94

Before



During



After



Project: Buckwalter
Recreation Center

Activity: Routine/
Preventive
Maintenance

Project #:
2021-551














Township/SW Dist:
Bluffton/4

Completed:
June 2022



Legend

Drainage Type

-  Access Pipe
-  Bleeder Pipe
-  Channel Pipe
-  Channel
-  Stream
-  Crossline Pipe
-  Driveway Pipe
-  Lateral
-  Lateral Pipe
-  River
-  Road Pipe
-  Roadside
-  Roadside Pipe

0 35 70 140 210 280
Feet

1 inch = 210 feet

Prepared By: BC Stormwater Management Utility

Date Print: 11/2/22

File: C:\project summaries map\Buckwalter Recreation Center_2021-551