



Beaufort County Public Works
Stormwater Infrastructure
Project Summary

Project Summary: Bryant Road and Muddy Creek Road

Activity: Routine/Preventive Maintenance

Duration: 03/10/2021 - 04/12/2021

Narrative Description of Project:

This project improved 200 L.F. of drainage system. Cleaned out 200 L.F. of roadside ditch. Jetted (7) driveway pipes, (1) crossline pipe and (1) access pipe.

2021-535 / Bryant Road and Muddy Creek Road	Labor Hours	Labor Cost	Equipment Cost	Material Cost	Contractor Cost	Indirect Labor	Total Cost
AUDIT / Audit Project	0.50	\$15.59	\$0.00	\$0.00	\$0.00	\$9.62	\$25.21
DPJT / Driveway Pipe - Jetted	16.00	\$407.68	\$306.56	\$88.28	\$0.00	\$188.24	\$990.76
HAUL / Hauling	16.00	\$356.32	\$304.96	\$76.84	\$0.00	\$324.80	\$1,062.92
PRRECON / Project Reconnaissance	4.00	\$167.80	\$8.58	\$11.20	\$0.00	\$83.76	\$271.34
RSDCL / Roadside Ditch - Cleanout	32.00	\$651.76	\$112.54	\$85.16	\$0.00	\$346.00	\$1,195.46
SG / Shoot Grade	30.00	\$622.20	\$69.60	\$71.68	\$0.00	\$319.54	\$1,083.02
UTLOC / Utility locates	4.00	\$167.80	\$8.58	\$10.90	\$0.00	\$83.76	\$271.04
Grand Total	102.50	\$2,389.15	\$810.82	\$344.06	\$0.00	\$1,355.72	\$4,899.74

(Before)



(During)



(After)





Project: Muddy
Creek Road and
Bryant Road
Map #1

Activity: Routine/
Preventive
Maintenance

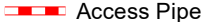












Project #:
2021-535

Township/SW Dist:
Hilton Head Island/3

Completed:
April 2021

Legend

Drainage Type

-  Access Pipe
-  Bleeder Pipe
-  Channel Pipe
-  Channel
-  Stream
-  Crossline Pipe
-  Driveway Pipe
-  Lateral
-  Lateral Pipe
-  River
-  Road Pipe
-  Roadside
-  Roadside Pipe



1 inch = 170 feet

Prepared By: BC Stormwater Management Utility

Date Print: 05/03/21

File: C:\project summaries map\Muddy Creek Road and Bryant Road Map #1_2021-535



Project: Muddy
Creek Road and
Bryant Road
Map #2

Activity: Routine/
Preventive
Maintenance

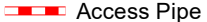












Project #:
2021-535

Township/SW Dist:
Hilton Head Island/3

Completed:
April 2021

Legend

Drainage Type

-  Access Pipe
-  Bleeder Pipe
-  Channel Pipe
-  Channel
-  Stream
-  Crossline Pipe
-  Driveway Pipe
-  Lateral
-  Lateral Pipe
-  River
-  Road Pipe
-  Roadside
-  Roadside Pipe



1 inch = 170 feet

Prepared By: BC Stormwater Management Utility

Date Print: 05/03/21

File: C:\project summaries map\Muddy Creek Road and Bryant Road Map #2_2021-535