



**Beaufort County Public Works**  
**Stormwater Infrastructure**  
Project Summary

**Project Summary:** Airport Circle

**Activity:** Routine/Preventive Maintenance

**Duration:** 05/04/2022 - 05/05/2022

**Narrative Description of Project:**

Project improved 694 L.F. of drainage system. Cleaned out 694 L.F. of roadside ditch.

<b>2022-558 / Airport Circle</b>	<b>Labor Hours</b>	<b>Labor Cost</b>	<b>Equipment Cost</b>	<b>Material Cost</b>	<b>Contractor Cost</b>	<b>Indirect Cost</b>	<b>Total Cost</b>
AUDIT / Audit Project	1.00	\$32.74	\$0.00	\$0.00	\$0.00	\$20.21	\$52.95
CCO / Channel - cleaned out	8.00	\$163.48	\$34.48	\$42.24	\$0.00	\$138.48	\$378.68
CPI / Channel Pipe - Installation	24.00	\$603.68	\$593.12	\$506.43	\$0.00	\$412.64	\$2,115.87
HAUL / Hauling	42.00	\$1,169.38	\$800.52	\$2,034.78	\$0.00	\$514.40	\$4,519.08
HEQ / Haul equipment	12.00	\$349.56	\$228.72	\$201.76	\$0.00	\$215.76	\$995.80
RRI / Rip Rap - Installed	40.00	\$896.92	\$571.62	\$95.26	\$0.00	\$508.64	\$2,072.44
WSREP / Workshelf - Repair	48.00	\$1,268.84	\$682.53	\$192.98	\$0.00	\$828.04	\$2,972.39
<b>Grand Total</b>	<b>175.00</b>	<b>\$4,484.60</b>	<b>\$2,910.99</b>	<b>\$3,073.46</b>	<b>\$0.00</b>	<b>\$2,638.17</b>	<b>\$13,107.22</b>

**Before**

**(No Picture Available)**

**During**

**(No Picture Available)**

**After**







Project: Airport Circle

Activity: Routine/  
Preventive  
Maintenance














Project #:  
2022-558

Township/SW Dist:  
Lady's Island/7

Completed:  
May 2022

**Legend**

**Drainage Type**

-  Access Pipe
-  Bleeder Pipe
-  Channel Pipe
-  Channel
-  Stream
-  Crossline Pipe
-  Driveway Pipe
-  Lateral
-  Lateral Pipe
-  River
-  Road Pipe
-  Roadside
-  Roadside Pipe

0 70140 280 420 560  
Feet

**1 inch = 420 feet**

Prepared By: BC Stormwater Management Utility  
Date Print: 10/11/22  
File: C:\project summaries map\Airport Circle\_2022-558