










District 5




BROAD RIVER





District 8

**Facilities Categories**

-  Boat Landing
-  Convenience Center
-  Emergency Medical Services
-  Fire Department Facility
-  Library
-  PALS
-  Police
-  Post Office
-  Public Place

**Schools**

-  Elementary School
-  Middle School
-  High School

-  Parcels
-  Council District Boundaries
-  Surrounding Counties
-  Water Body

PORT ROYAL SOUND

Fording Island Rd

The map displays the layout of Beaufort County Council District 10, which is a coastal area. Key features include:
 

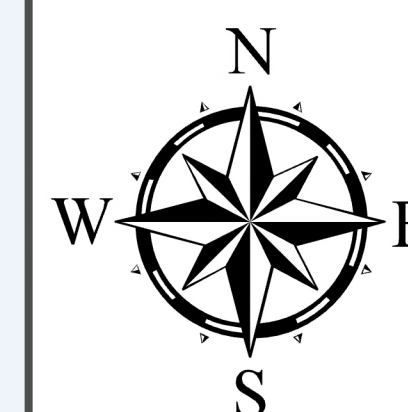
- Water Bodies:** Broad River to the north, Port Royal Sound to the east, and Calibogue Sound to the south.
- Facilities:** Multiple fire department stations (e.g., Station 1, 2, 3, 4), libraries (e.g., Branch Library), schools (e.g., Hilton Head H.S., M.S., E.S.), and parks (e.g., Green Shell Park, Honey Horn Plantation).
- Landmarks:** Jenkins Island Pier, Old House Creek Fishing Pier, and Marshland Boat Landing.
- Infrastructure:** A network of roads including Fording Island Rd, Main Rd, and various residential streets.
- Boundaries:** The district is outlined in green, with surrounding areas in light green and water bodies in blue.

CALIBOGUE SOUND

District 11

ATLANTIC OCEAN

### Beaufort County Council District 10



Prepared by: Beaufort County GIS  
June 3, 2024

